











**LEGEND**

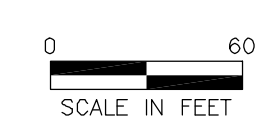
-  LBG-MW-1 MONITOR WELL LOCATION
-  HA-B105-OW MONITOR WELL INSTALLED BY TOWN OF HAMDEN
-  MW-104 SNET MONITOR WELL
-  LBG-TB-3 TEST BORING LOCATION (2002)
-  LBG-TB-55 TEST BORING LOCATION (2004-2205)
-  21/8 to 10 PEAK CONCENTRATION OF TOTAL HALOGENATED VOC IN TEST BORING/ DEPTH OF PEAK CONCENTRATION DETECTED IN FEET BELOW GRADE
-  LBG-TP-1 TEST PIT LOCATION
-  SW-1 SURFACE WATER SAMPLE LOCATION
-  EXTENT OF FORMER NEW HAVEN WATER COMPANY PROPERTIES
-  F F CROSS SECTION
-  TEST BORING CONTAINS SAMPLE(S) WHICH EXCEEDS CTDEP RDEC
-  TEST BORING CONTAINS SAMPLE(S) WHICH EXCEEDS 10 TIMES THE CTDEP GA PMC
-  APPROXIMATE LATERAL EXTENT OF HALOGENATED VOC SOURCE AREA

**ACRONYMS**

- CTDEP CONNECTICUT DEPARTMENT OF ENVIRONMENTAL PROTECTION
- RDEC RESIDENTIAL DIRECT EXPOSURE CRITERIA
- GA PMC GA POLLUTANT MOBILITY CRITERIA
- VOCs VOLATILE ORGANIC COMPOUNDS

NOTE: ALL CONCENTRATIONS SHOWN IN ug/kg.

NOTE: BASE MAP PROVIDED BY RWA.



**FORMER NEW HAVEN WATER COMPANY PROPERTIES  
HAMDEN, CONNECTICUT**

**DISTRIBUTION OF PEAK HALOGENATED VOLATILE ORGANIC  
COMPOUND CONCENTRATIONS**

DATE	REVISED	PREPARED BY:
		LEGGETTE, BRASHEARS & GRAHAM, INC. Professional Ground-Water and Environmental Engineering Services 126 Monroe Turnpike Trumbull CT 06611 (203) 452-3100
DRAWN: MRV	CHECKED: MM	DATE: 3/24/05 PLATE: 22