









- LEGEND**
-  APPROXIMATE AREAS WITH NO FILLING AND CONSISTENT VEGETATION
 -  TREE LINE, POTENTIAL PRIOR FILL AREA
 -  ACTIVE FILLING AREA (EXTENT SIMILAR TO 1949) (1)
 -  FORMER "COKE LOT", REMAINS UNDEVELOPED
 -  APPROXIMATE AREA PREVIOUSLY FILLED, CURRENTLY UNDEVELOPED WITH VEGETATION (2)
 -  CONTAINS FORMER NEWHALL STREET SCHOOL. DEVELOPMENT OF NORTHERN LAND OCCURRED BETWEEN 1940 & 1949
 -  STRUCTURES
 -  STREAM LAST SHOWN ON 1852 MAP
- (1) 1951 AERIAL PHOTOGRAPH
 (2) 1850 HAMDEN MAP;
 1852 THE COUNTY OF NEW HAVEN, CONNECTICUT MAP;
 1892 USGS TOPOGRAPHIC QUADRANGLE NEW HAVEN, CONNECTICUT;
 and 1947 ARMY CORP OF ENGINEERS NEW HAVEN, CONNECTICUT MAP

NOTE: BASE MAP GENERATED FROM 1951 AERIAL PHOTOGRAPH.



**FORMER NEW HAVEN WATER COMPANY PROPERTIES
 HAMDEN, CONNECTICUT**

INTERPRETIVE 1951 HAMDEN AREA BASE MAP

DATE	REVISED	PREPARED BY:
		LEGGETTE, BRASHEARS & GRAHAM, INC.
		Professional Ground-Water and Environmental Engineering Services
		126 Monroe Turnpike
		Trumbull, CT 06611
		(203) 452-3100
DRAWN:	TLC	CHECKED: MM
DATE:	12/3/02	FIGURE: 15

