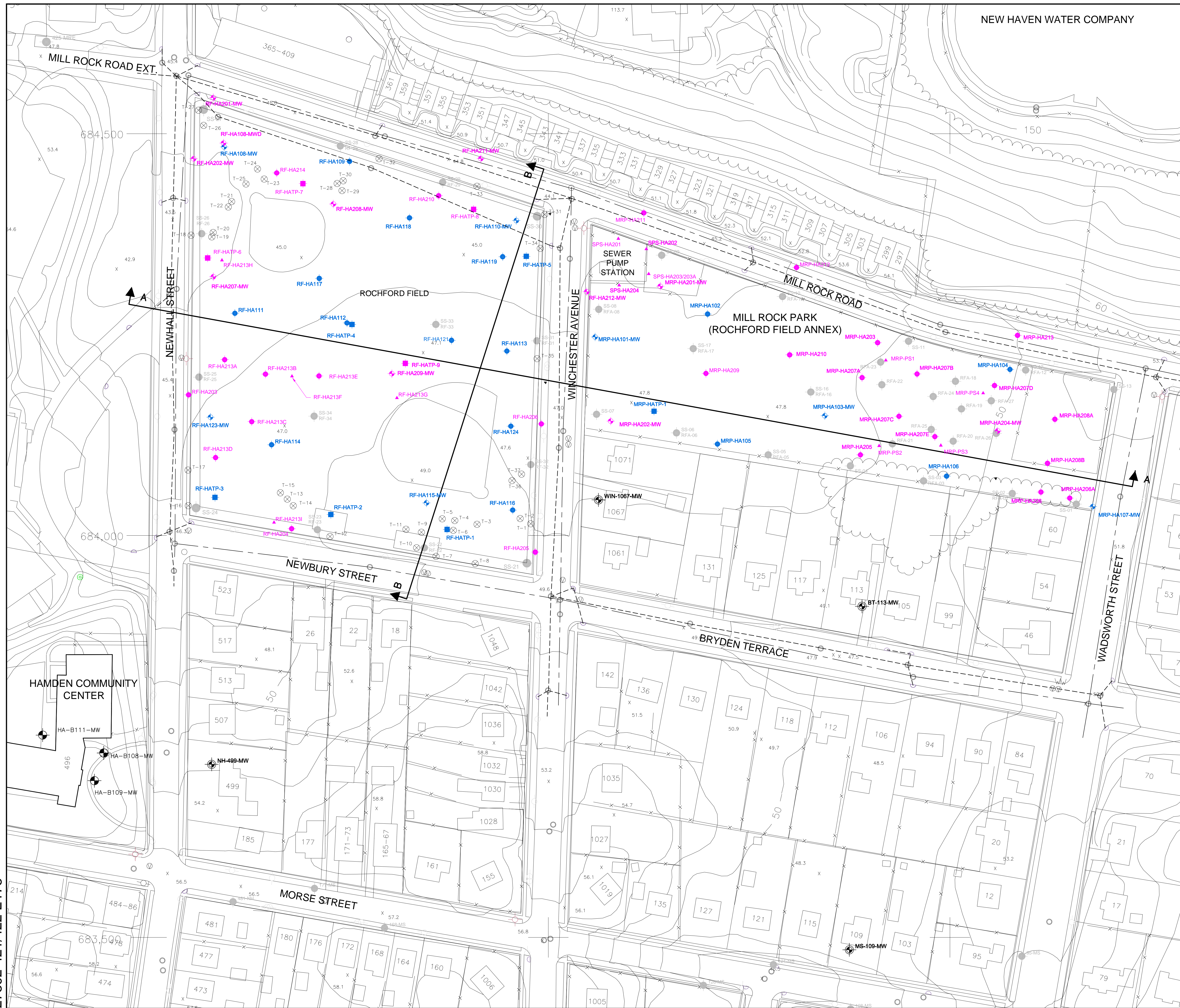
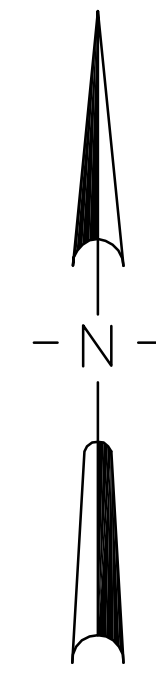


27892-421/422 E178

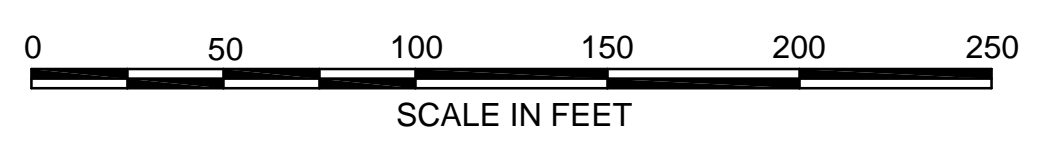


NEW HAVEN WATER COMPANY



- LEGEND**
- SS-05
● RFA-06
 - ⊗ T-9
 - ⊗ WIN-1067-MW
 - ⊗ HA-B108-MW
 - ⊗ RF-HA123-MW
 - ⊗ RF-HA114
 - ⊗ RF-HATP-3
 - ⊗ RF-HATP-7
 - ⊗ XXX-HA201-MW
 - ⊗ XXX-HA201
 - ⊗ RF-HA213G
 - ⊗ B B
 -
 -
- CONNECTICUT DEPARTMENT OF ENVIRONMENTAL PROTECTION GEOPROBE (SS) OR SURFICIAL SOIL SAMPL (RF OR RFA) DRILLED IN 2000 AND 2001.
- METCALF & EDDY SAMPLES COLLECTED IN MAY 2001
- HALEY & ALDRICH MONITORING WELL INSTALLED BY GZA, VERNON, CONNECTICUT 21 THROUGH 28 FEBRUARY 2002.
- HALEY & ALDRICH MONITORING WELL INSTALLED BY SOILTESTING, INC., IN JULY 2002.
- HALEY & ALDRICH MONITORING WELL INSTALLED BY SOILTESTING, INC., OXFORD, CONNECTICUT ON 9 THROUGH 23 AUGUST 2002.
- HALEY & ALDRICH SOIL BORING DRILLED BY SOILTESTING, INC., OXFORD, CONNECTICUT ON 9 THROUGH 23 AUGUST 2002.
- HALEY & ALDRICH TEST PIT EXCAVATED BY SOILTESTING, INC., OXFORD, CONNECTICUT ON 15 AUGUST 2002.
- HALEY & ALDRICH TEST PIT EXCAVATED BY EQ NORTHEAST, INC., MERIDEN, CONNECTICUT ON 18 NOVEMBER 2004.
- HALEY & ALDRICH MONITORING WELL INSTALLED BY NEW ENGLAND BORING CONTRACTORS, INC., GLASTONBURY, CONNECTICUT 18 OCTOBER THROUGH 12 NOVEMBER 2004.
- HALEY & ALDRICH TEST BORING DRILLED BY NEW ENGLAND BORING CONTRACTORS, INC., GLASTONBURY, CONNECTICUT 18 OCTOBER THROUGH 12 NOVEMBER 2004.
- HALEY & ALDRICH HAND DRIVEN SAMPLE IN FALL 2004.
- LOCATION OF SUBSURFACE PROFILE. SEE FIGURE 3.
- APPROXIMATE LOCATION OF SANITARY SEWER LINE (SEE NOTE 2)
- APPROXIMATE LOCATION OF STORM SEWER LINE (SEE NOTE 2)

- NOTES:**
1. BASE PLAN FROM CAD FILES H2126, H2127, HC2126c AND H2127c DATED 24 AUGUST 2001-TOWN OF HAMDEN ASSESSORS MAP REVISED APRIL 2000.
 2. LOCATION OF SANITARY SEWER AND STORM SEWER LINE WERE TAKEN FROM TOWN OF HAMDEN 'STORM SEWER PLANS, AMENDED JANUARY 1999'. LOCATIONS ARE APPROXIMATE AND SHOULD NOT BE RELIED ON FOR EXPLORATION OR CONSTRUCTION PURPOSES.



UNDERGROUND
ENGINEERING &
ENVIRONMENTAL
SOLUTIONS

ROCHFORD FIELD AND MILL ROCK PARK
NEWHALL STREET NEIGHBORHOOD
HAMDEN, CONNECTICUT

EXPLORATION LOCATION PLAN

SCALE: AS SHOWN
APRIL 2005

FIGURE 2A