






**LEGEND**

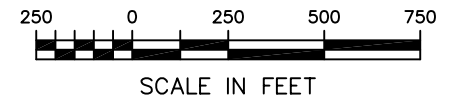
-  BUILDING STRUCTURES
-  PROPERTY LINE
-  TOWN PROPERTY LINE
-  STREET LINE
-  CONSENT ORDER BOUNDARY

**NOTES**

1. THE PARCEL BOUNDARIES OF THE COMMUNITY CENTER ARE ESTIMATED.
2. SCCRWA – SOUTH CENTRAL CONNECTICUT REGIONAL WATER AUTHORITY.
3. THIS FIGURE SHOULD BE REVIEWED IN CONJUNCTION WITH THE FINAL REMEDY SELECTION PLAN.

**REFERENCE:**

1. BASE PLAN OBTAINED FROM THE TOWN OF HAMDEN ASSESSORS OFFICE, MAPS 2126 AND 2127, SCALE: 1"=100', AUGUST 2001, LAST REVISED APRIL 2002.



NEWHALL STREET NEIGHBORHOOD SITE  
 REMEDIATION PROJECT  
 HAMDEN, CONNECTICUT  
 FINAL REMEDY SELECTION PLAN

FIGURE 1

AUGUST 2007



STATE OF CONNECTICUT  
 DEPARTMENT OF ENVIRONMENTAL PROTECTION

Gina McCarthy, Commissioner